

# 2019 Cambria Driving Instructions

Ray and Nancy Marshall  
Cell: 949-697-2848

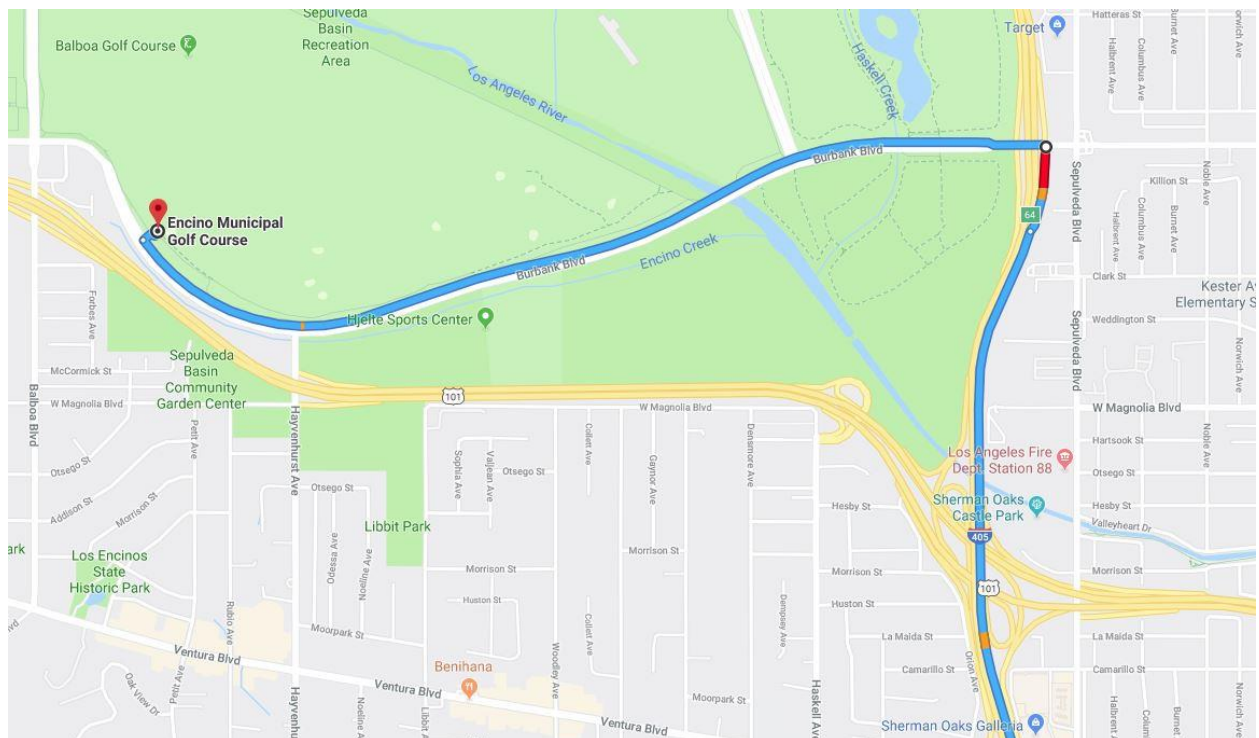
Note, have full tank of gas; our stops will not have gas stations.

Meet at Citrus Cafe, 1481 Edinger Ave, Tustin, CA 92780  
Arrive early if you want breakfast.  
Leave Citrus @ 9:00

First Stop is Encino Glen Golf Course (62 miles)

Encino Glen Golf Course  
16821 Burbank Blvd  
Encino, CA

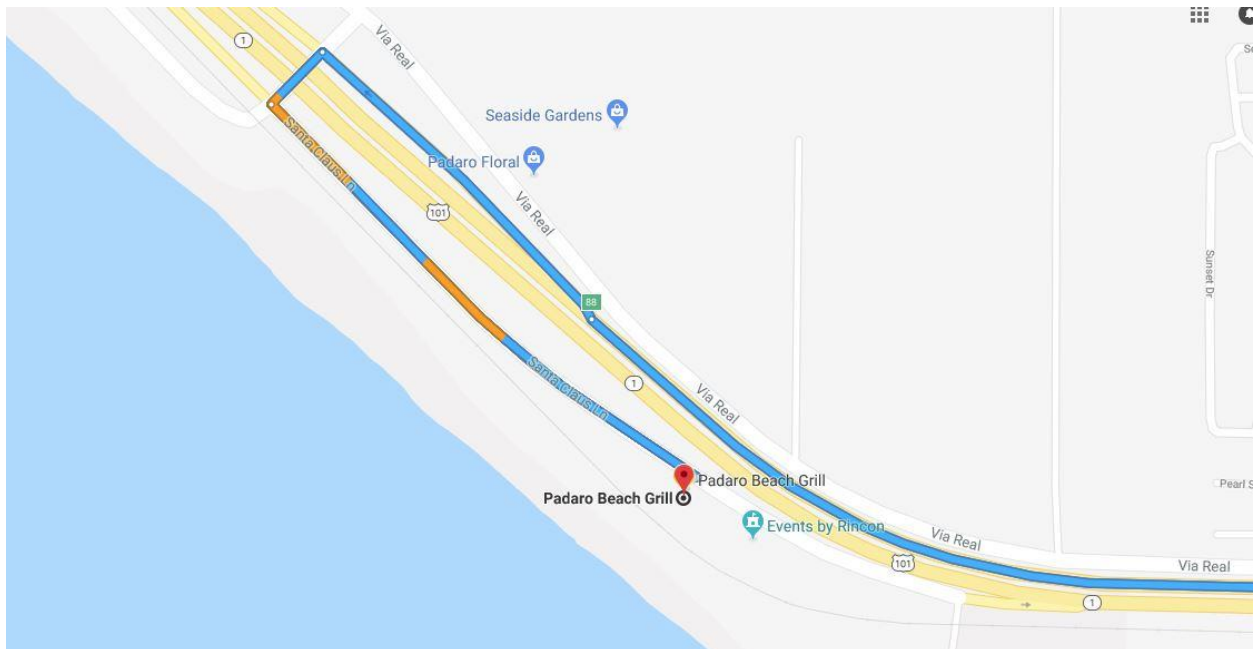
Take 55fwy to 405fwy  
Take 405 North to Burbank Blvd West (first exit after 101fwy)  
Take Burbank Blvd Left to Encino Municipal Golf Course  
Take Second Driveway, first one is exit only  
Make left inside driveway and over hill to parking



Golf Course to Padaro Beach Grill (69 miles)

Padaro Beach Grill  
3765 Santa Claus Ln.  
Carpinteria, CA 93013

Leave on Burbank Blvd west  
Quick left onto Balboa Blvd to 101fwy West/North.  
Take 101 to Santa Claus Lane in Carpinteria.  
Left at Bottom.  
Left on Santa Claus Lane (looks like you are getting back on Freeway)  
Padaro Beach Grill is on the right. Parking is a free for all, good luck.



## From Lunch to Doc Bernstein's (87 Miles)

Doc Bernstein's Ice Cream Lab  
114 W Branch St  
Arroyo Grande, CA 93420

Back on the 101fwy North.

Take 101fwy to Hwy 154 North (Exit is State Street)(12 miles)

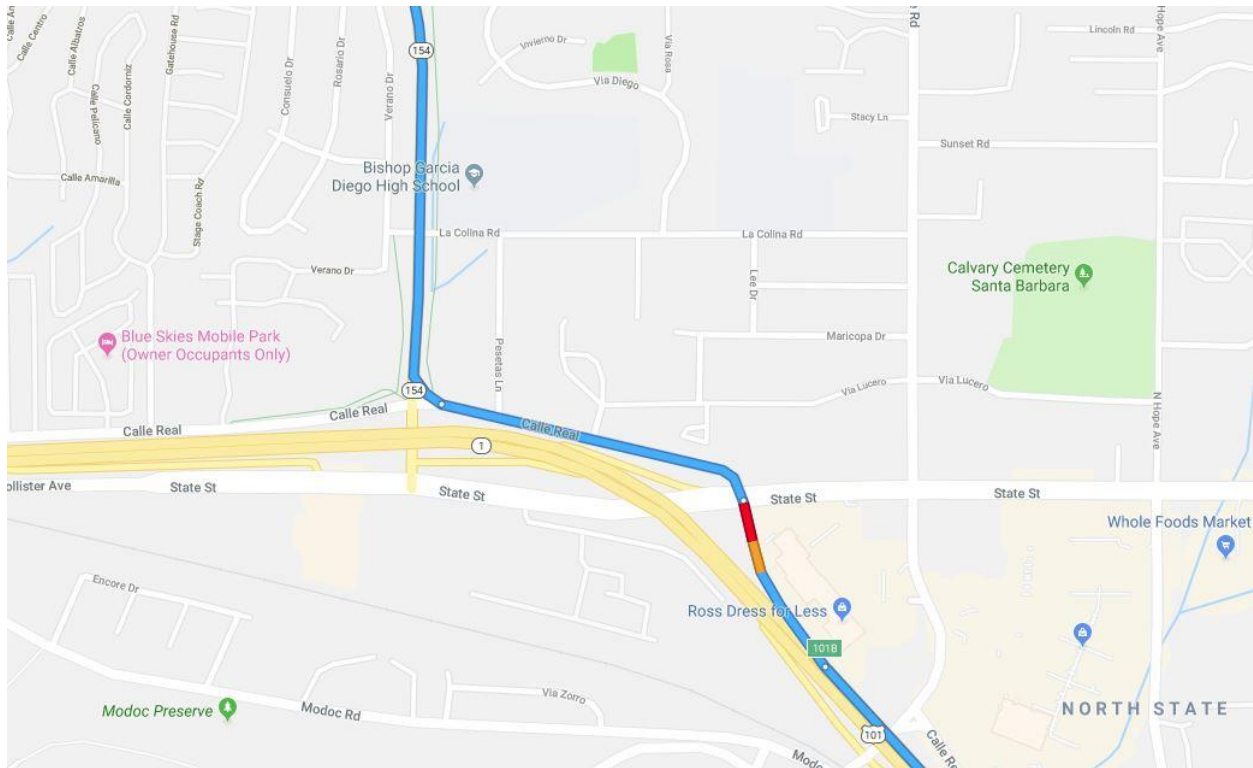
Take Hwy 154 to 101fwy North. (33 miles)

Take 101 Fwy North to Grand Ave (exit 187A) in Arroyo Grande. (47 miles)

Make a right onto Grand Ave then Stay left at the fork.

Doc Bernstein's is on the left.

Park on the street if available or make a right on Bridge St. and park in the lot on the left.



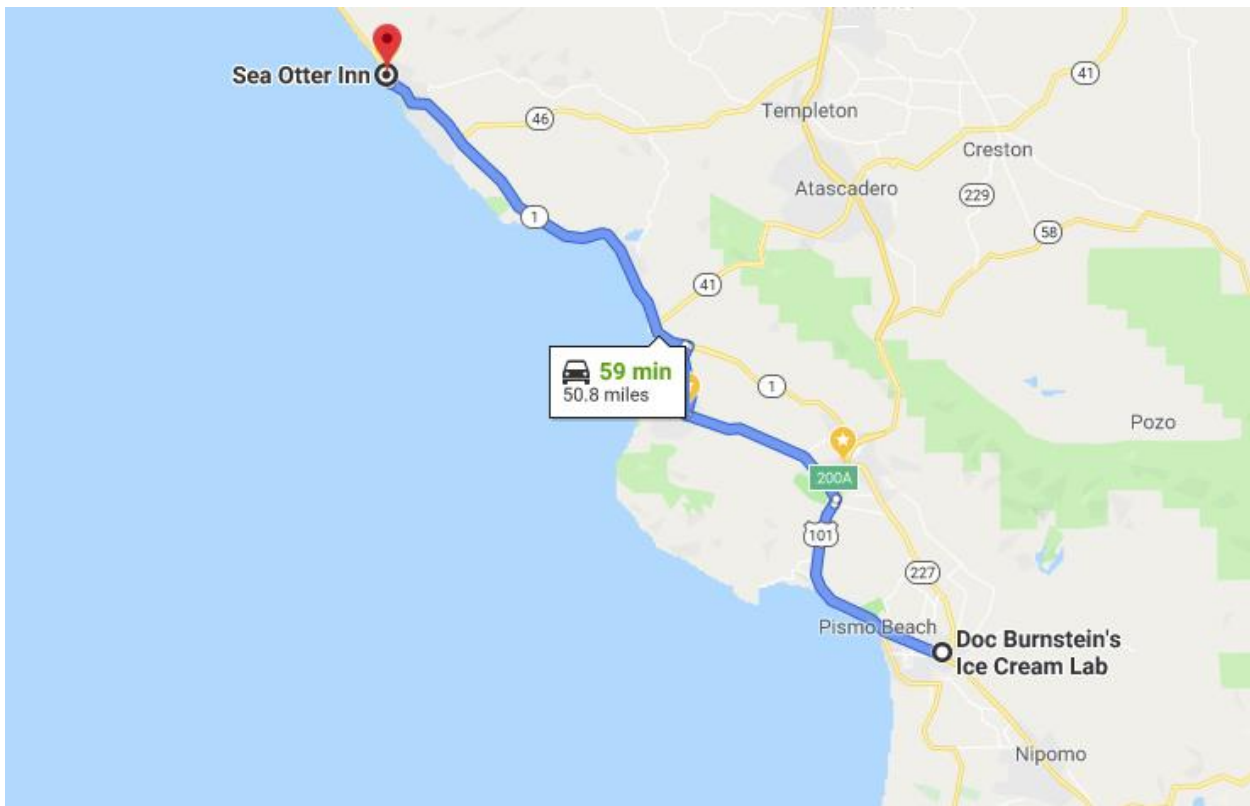
### **State Street Exit**



Arroyo Grande

From Doc Bernstein's to Sea Otter Inn – 50 Miles

After Doc Bernstein's, get back on the 101 Fwy North  
Exit 101 Fwy (exit 200A) Los Osos Valley Road (13 miles)  
Turn right on South Bay Blvd. (10 miles)  
Left turn under PCH to enter going North (4 miles)  
Take PCH to Cambria. (23 Miles)  
Left on Windsor  
Right on Moonstone  
Hotels on Right (don't go left, very wet)  
6656 Moonstone Beach Dr., Cambria, CA 93428



## Sea Otter Inn to Pozo Saloon Directions (58 miles)

Leave Sea Otter Inn at xx:xx

Left on Moonstone Drive

Left on Winsor

Right on PCH

Drive 5 miles and turn Left on Hwy 46

Drive 22 miles and turn right on Vineyard

Drive 3 miles and go south on 101 fwy

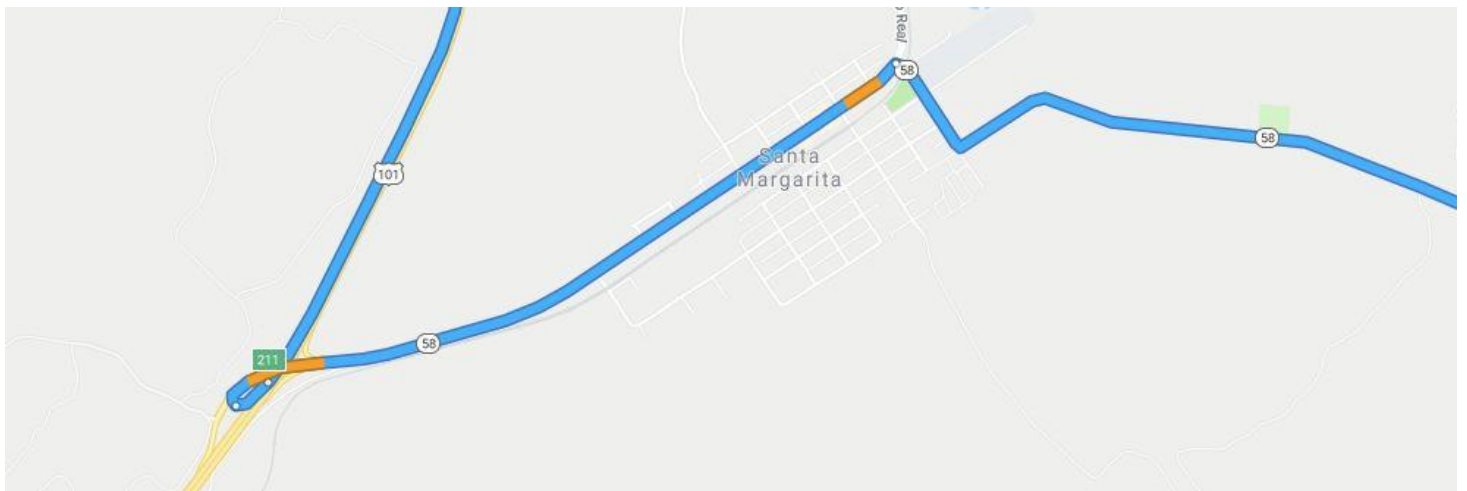
Drive 16 miles and exit at hwy 58, go East

Drive 16 miles on hwy 58/Pozo Rd

    About 1.5 miles in, make right to stay on hwy 58

    Down the road Hwy 58 actually turns left but you keep straight for Pozo Rd)

Pozo Saloon, 90 W. Pozo Rd., Santa Margarita, CA



Route 58 Exit

## Sea Otter Inn to Pozo Saloon Directions (58 miles)

Leave Sea Otter Inn at xx:xx

Left on Moonstone Drive

Left on Winsor

Right on PCH

Drive 5 miles and turn Left on Hwy 46

Drive 22 miles and turn right on Vineyard (Stop Sign)

Drive 3 miles and go south on 101 fwy

Drive 16 miles and exit at hwy 58, go East

Drive 16 miles on hwy 58/Pozo Rd

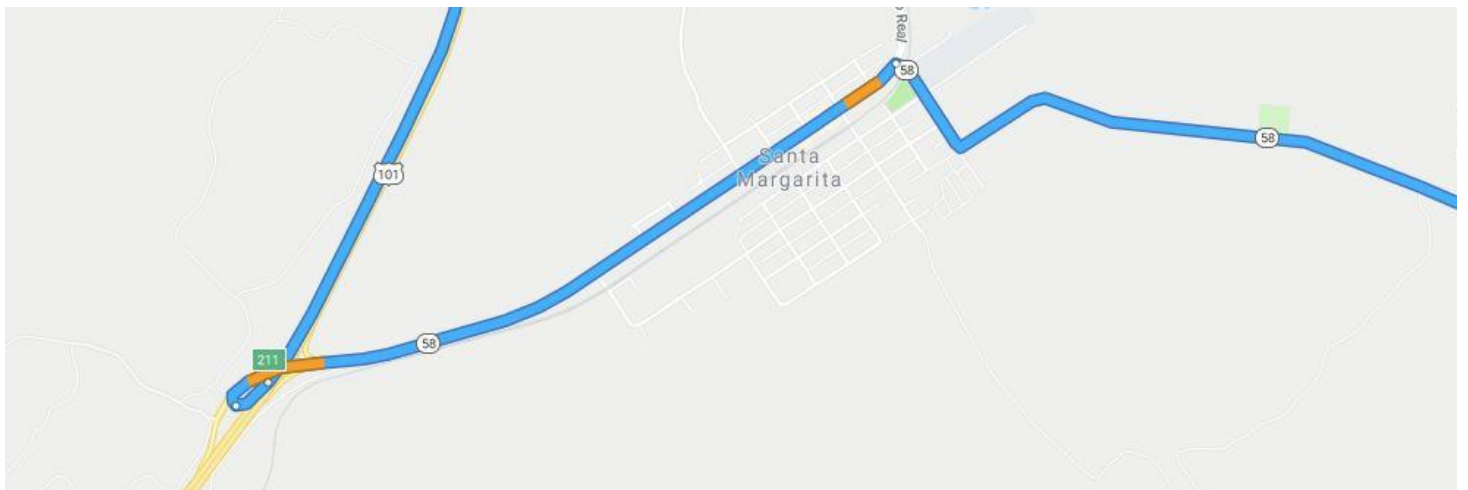
    About 1.5 miles in, make right to stay on hwy 58

    Go over RR tracks.

    Down the road Hwy 58 actually turns left but you keep straight for Pozo Rd)

    Pass old General Store on left at Santa Margarita Lake road.

Pozo Saloon, 90 W. Pozo Rd., Santa Margarita, CA



Route 58 Exit